





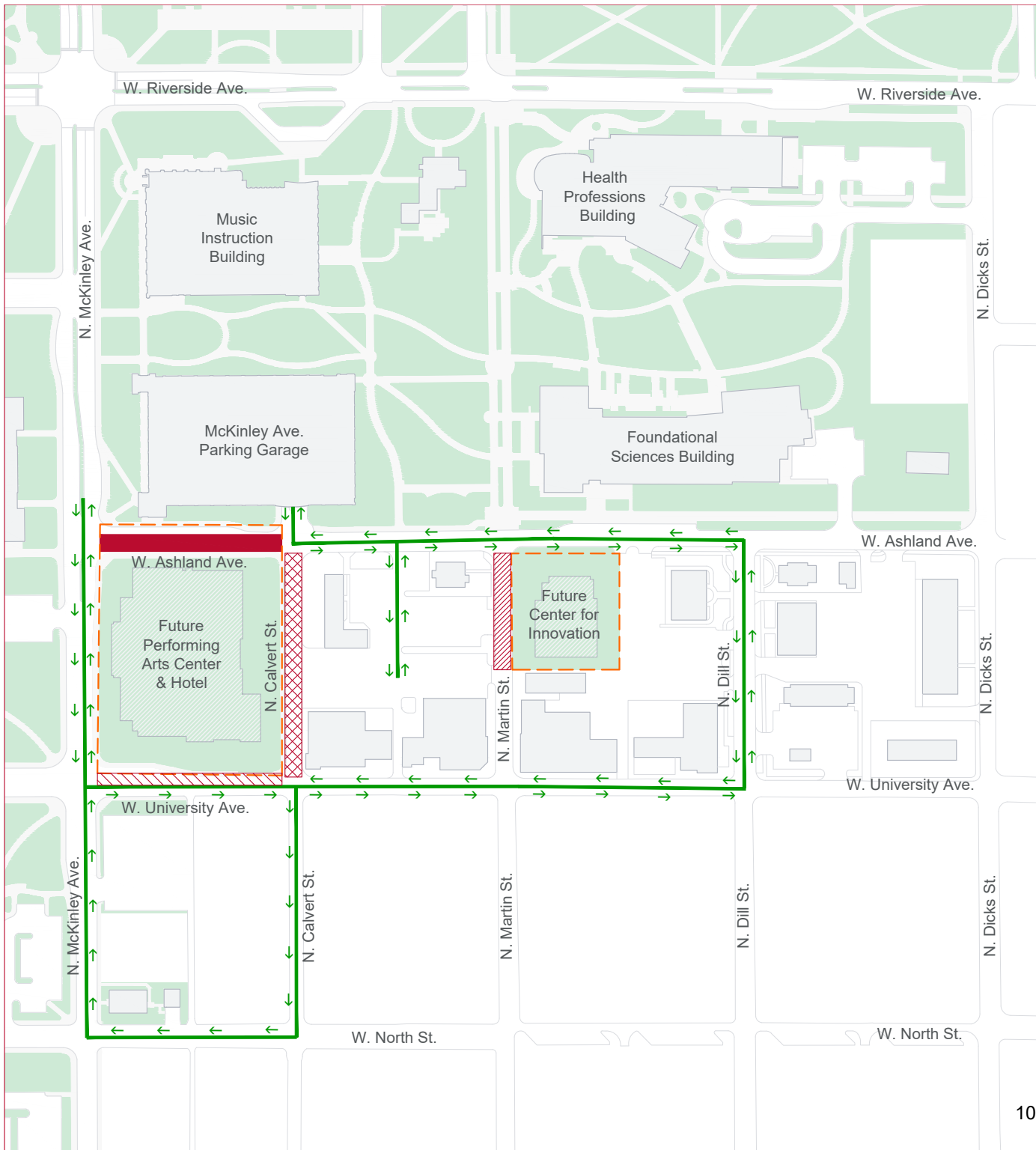


BSU Construction Detour Map

Map Key

-  Road Closure from 2/21/2025 to 8/1/2026
-  Road Closure from 2/21/2025 to 6/3/2025
-  Road Closure from 3/31/2025 to 6/20/2025
-  Lane Closure from 5/4/2025 to 10/12/2025
-  Detour Routes
-  Construction Site



100 ft



**BALL STATE
UNIVERSITY**

Facilities Planning
& Management