

Geospatial Resources & Map Collection

University Libraries



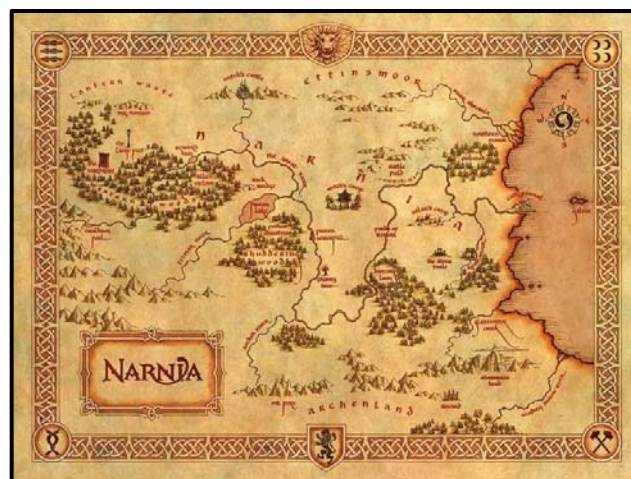
English and Literature Cartographic Resources in Ball State University Libraries



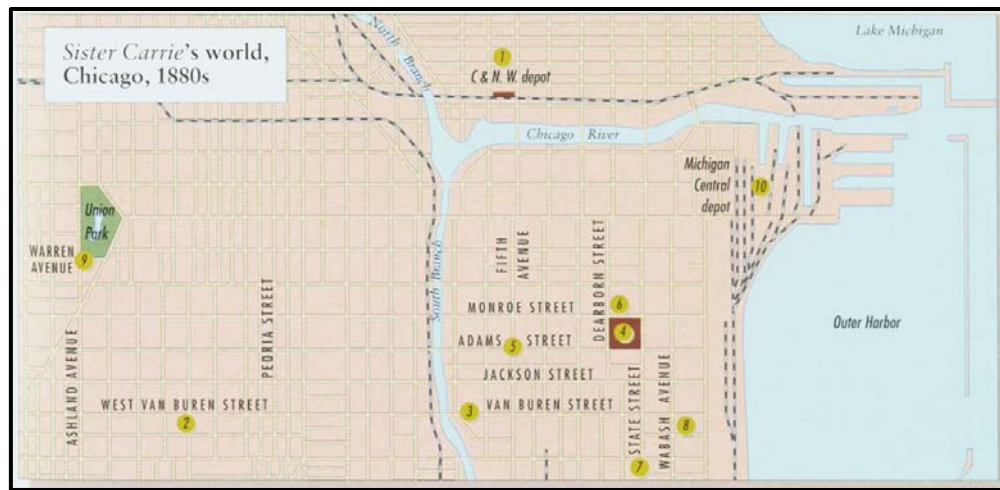
English and Literature Cartographic Resources in the Geospatial Resources & Map Collection

- *American Folklore and Legends Map*, G3701.E627 1936.M2, pictorial map features images of classic characters of American folklore.
- *Harlem Renaissance: One Hundred Years of History, Art, and Culture*, G3804.N4:2H3A5 2001.M5, features musicians, artists, writers, and buildings of the Harlem Renaissance in New York—from 115th Street to 153rd Street and east from Henry Hudson Parkway to Madison Avenue.
- *Literary Map of North Carolina*, G3901.E65 1957.N6, pictorial map of North Carolina authors with relief shown.
- *The Reader's Map of Arkansas*, G4001.E65 1994.W7, includes notes and descriptive index to names of authors and their books.
- *Literary Map of Indiana*, G4091.E65 1974.I6, pictorial map of Indiana authors.
- *Limberlost and Loblolly: Self-Guided Auto Tour*, G4092.L44E635 1997.L6, Limberlost Swamp of Gene Stratton Porter's novels is mapped.
- *Map of the Limberlost*, G4092.L44E65 1993.B7, Gene Stratton Porter's "homes and haunts" with descriptive index of references from books.
- *Illinois Authors Map*, G4101.E65 1987.A53 and G4101.E65 1982.zx, include regional lists of authors by town with points of interest shown pictorially.

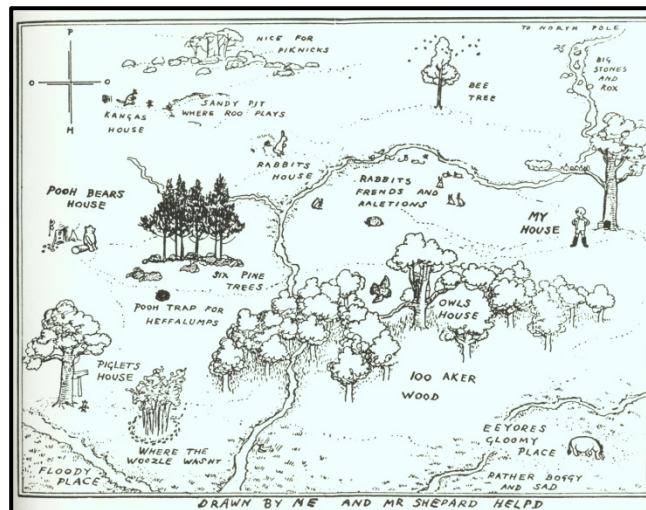
- *Traveler's Map of the British Isles*, G5741.E635 1974.N3, tourist map including an inset map of Stratford-Upon-Avon.
- *Shakespeare's Britain*, G5741.E65 1544.B5, shows literary landmarks including a table with plays and British settings.
- *A Map of Sinclair Lewis' United States, as It Appears in His Novels*, G3701.E65 1934.D6, pictorial map of literary landmarks including the fictional state of Winnemac.
- *Your Guide Map to Shakespeare's Country and the Cotswolds: Full Colour Map with Illustrated Text, Town Plans of Oxford and Stratford*, G5752.C66E635 1974.M6, includes a descriptive index to points of interest.
- *A-Z Street Plan of Stratford Upon Avon*, G5754.S849S1 1980.G4, folded map with index and text.
- *Stratford-Upon-Avon Easyfold Map*, G5754.S85 1992.B3, includes an ancillary city-center map.
- *Map of Tolkien's Middle-Earth*, G9930 1994.H693, folded illustrated map based on the original map created by Christopher Tolkien.
- *Map of Beleriand and Lands to the North*, G9930 1999.H69, Tolkien's Beleriand with illustrations and guide based on the original map by Christopher Tolkien.
- *Narnia*, not cataloged, map based on the C.S. Lewis book *The Chronicles of Narnia*.
- *Middle Earth*, not cataloged, map based on the books by Christopher Tolkien.
- *Harry Potter Map of Britain*, not cataloged, includes sites related to the stories of J.K. Rowling.
- *Storybook England Map*, not cataloged, features locations of settings in books by English authors, including Rudyard Kipling, Beatrix Potter, Ian Fleming, and A.A. Milne.



English and Literature Cartographic Resources in the Atlas Collection



- “*Sister Carrie’s World, Chicago, 1880’s*”, *The Routledge Historical Atlas of Women in America*, G1201.E1 O63 2000, map detailing the life of a young woman in Chicago from Theodore Dreiser’s *Sister Carrie* (shown above).
- “*Landmarks of Bohemian Life in Greenwich Village, 1910-1925*”, *The Routledge Historical Atlas of Women in America*, G1201.E.1 O63 2000, shows landmarks of social life and arts and politics and residences of writers such as Edna St. Vincent Millay and Willa Cather in Greenwich Village of New York City.
- *Atlas of World Cultures: A Geographical Guide to Ethnographic Literature*, G1046.E1 1989, maps of human geography and archaeology.
- *Atlas of Fantasy*, G3122.P6 1979, includes maps of imaginary places, including John Bunyan’s *Pilgrim’s Progress*, Jonathan Swift’s *Gulliver’s Travels*, the world of Sherlock Holmes based on the stories of Arthur Conan Doyle, Robert Louis Stevenson’s *Treasure Island*, *Environs of Toad Hall* from Kenneth Grahame’s *The Wind in the Willows*, and *Pooh’s Hundred Aker Wood* from the stories of A.A. Milne (shown below).



English and Literature Cartographic Resources in Educational Resources Collections

- *Literary Maps of the U.S.*, UFB88, features literary landmarks of the United States.
- *Aeneid Mythological Map*, 60.206, pictorial map based on mythology of Virgil Aeneis (shown below, right).
- *Odyssey Mythological Map*, UFB 1034, pictorial map covering the Mediterranean region from Ogygia Island to western Anatolia following the voyages of Odysseus from Homer's *Odyssey*.
- *Pictorial Map of Mediterranean Mythology and Classical Literature*, UMR 319, includes the journey of the Argonauts, Imperial Rome, the Gaul of Caesar's commentaries, ancient Athens, and the Nine Muses of Greek and Roman mythology.
- *Defoe Looks at England Map*, UMR 192, features industries, journalists, and literature of Great Britain (shown below, left).
- *American Folklore and Legends Map*, 66.28 Pl. 1 and 2 1966, includes legends of North American Indians, the period of exploration and discovery, period of colonization, period of the American Revolution, the young nation and westward expansion, gold rush days, settling the nation, tall tales, and a new century.
- *The East-West Story: Marco Polo's Book, "The Description of the World"*, 65.19, pictorial map based on the travels of Marco Polo.

